

# *SUMMER PLAYGROUP IN THE PARK*

Every Thursday throughout the summer

@ 10:00

Join the group as we adventure to various local parks throughout the summer!

Playgroups are open to all military and civilian families.

Summer schedule begins on June 3@ Sand Ridge Park and ends August 19<sup>th</sup> @ South Ogden Nature Park

On your own days just mean Ann or Julie will not be facilitating playgroup, Please come out and enjoy one another's company.

Ann Guillory at the New Parent Support Program  
at 801-777-0634

# Playgroup Summer 2010 Calendar

May 27 @ Youth Center

June 3 @ Sand Ridge Park

June 10 @ Woodward Park

June 17 @ Splash Pad in Housing (on your own)

June 24 @ Centennial Park/splash pad (on Your Own)

July 1 @ Splash Pad in Housing

July 8 @ Layton Commons Park

July 15 @ Centennial Park/Splash pad (on your own)

July 22 @ Vae View

July 29 @ Fisher Park

August 5 @ Sand Ridge Park

August 12 @ Ellison Park

August 19 @ South Ogden Nature Park w/Splash Pad

No playgroup on 26 August

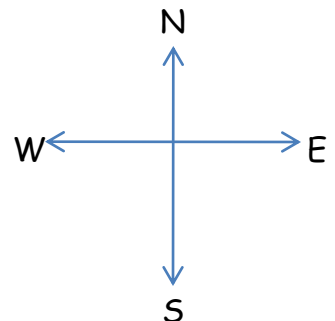
September 2 - Return to the Youth Center!

# Sand Ridge Park

2555 North Church Street, Layton




Directions from South Gate:  
Take Highway 193 to Church  
Street - Turn Right  
Park is on the right,  
just past the Fire Station

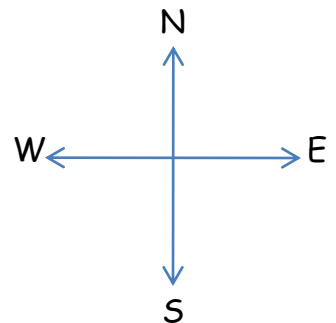


# Woodward Park

## 1505 North 25 East, Layton



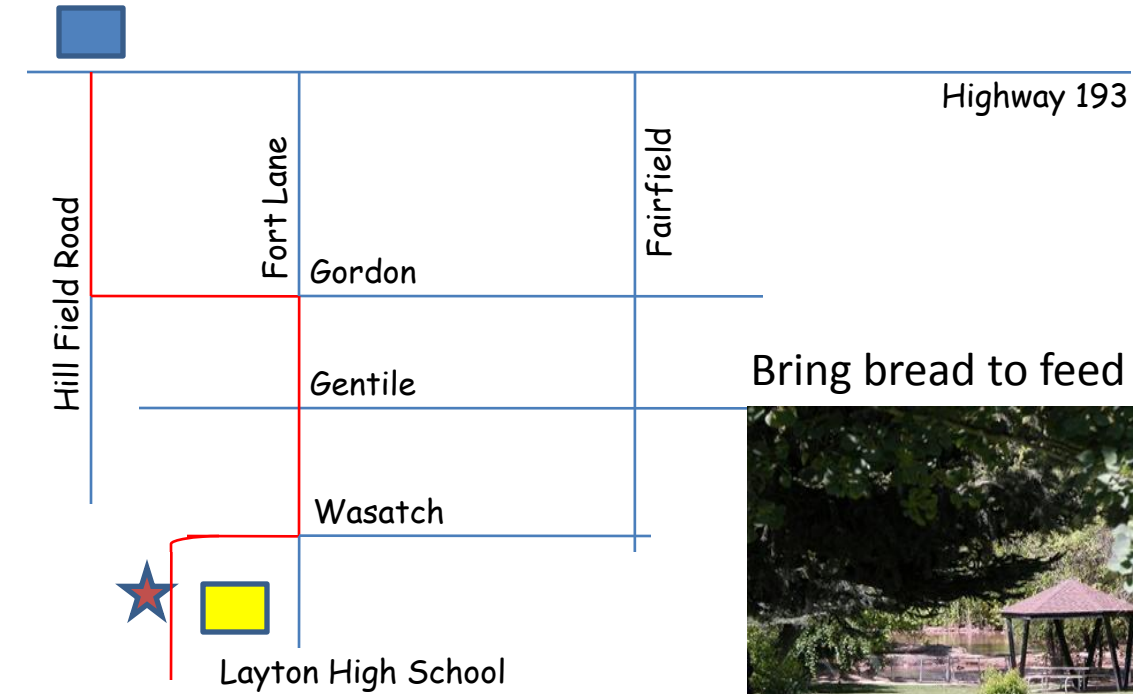
Directions from South Gate:  
Go straight down Hill Field Road  
Turn left onto Antelope Drive  
Turn right onto 25 East  
Continue straight, you'll run right  
into it



# Layton Commons Park

437 N. Wasatch Drive, Layton

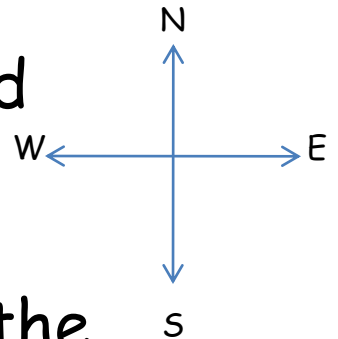
South Gate



Bring bread to feed the ducks!

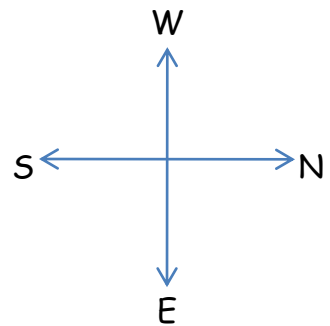
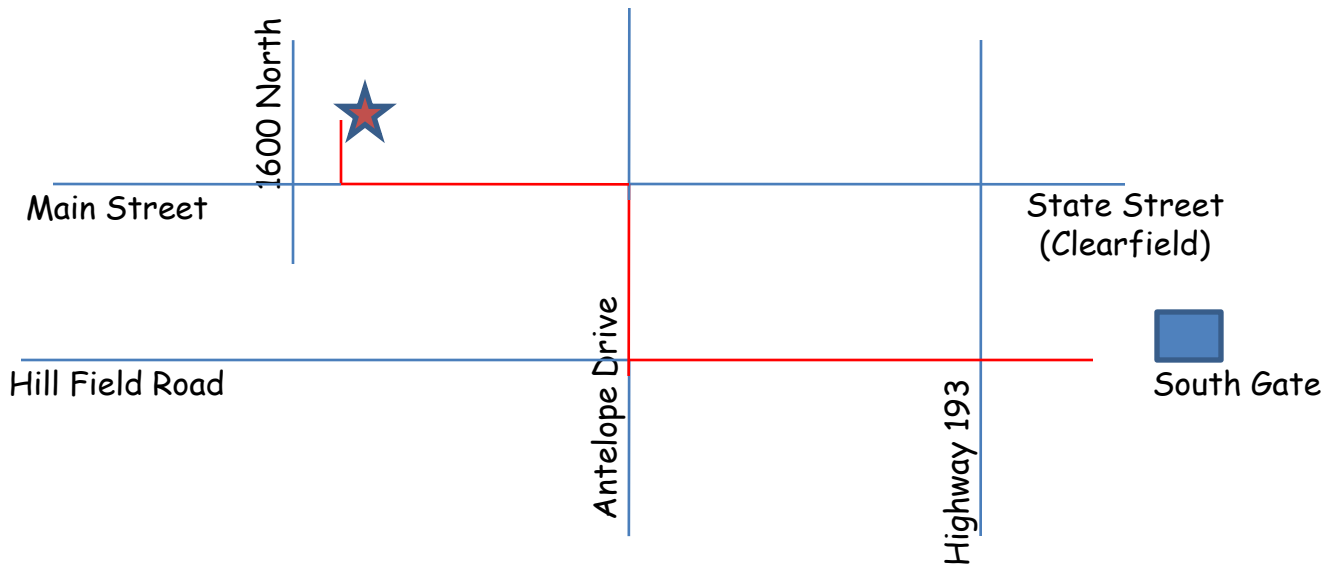


Directions from South Gate:  
Go straight down Hill Field Road  
Turn left onto Gordon  
Turn right onto Fort Lane  
Turn right onto Wasatch, follow the  
road around the curve, park is there  
on the right



# Vae View Park

## 1600 N Main, Layton

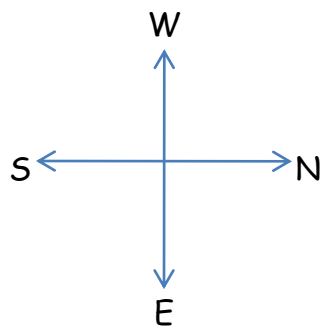
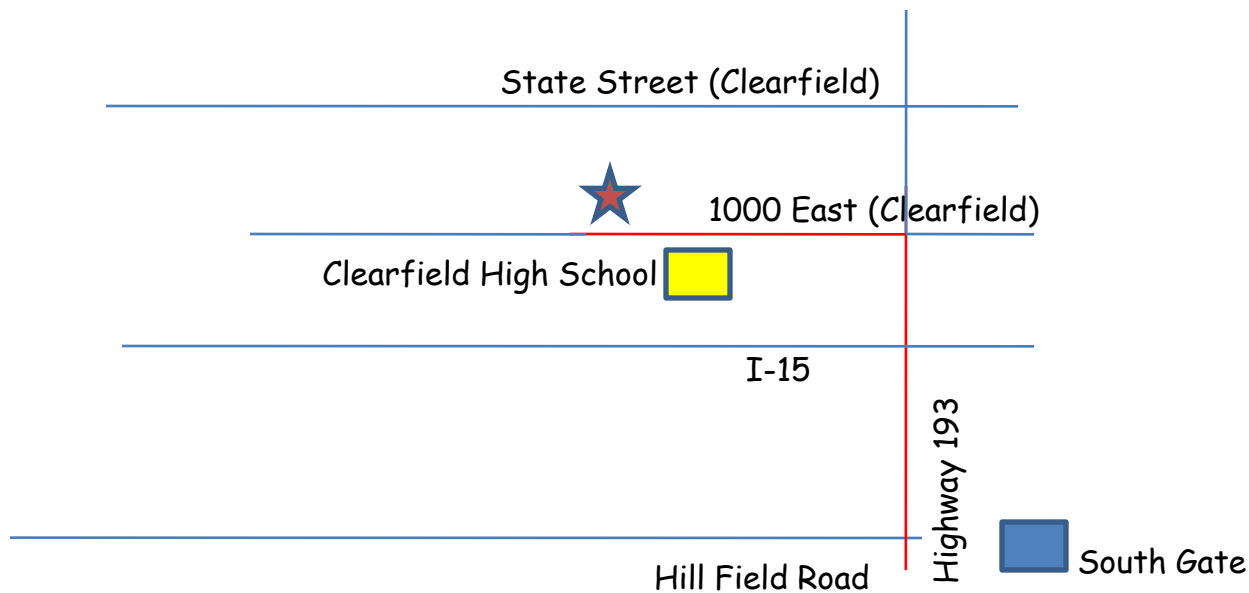


Directions from the South Gate:  
Go straight down Hill Field Road  
Turn right onto Antelope Drive  
Turn left onto Main Street

There is an entry for the parking lot right  
before the traffic light  
at 1600 North

# Fisher Park

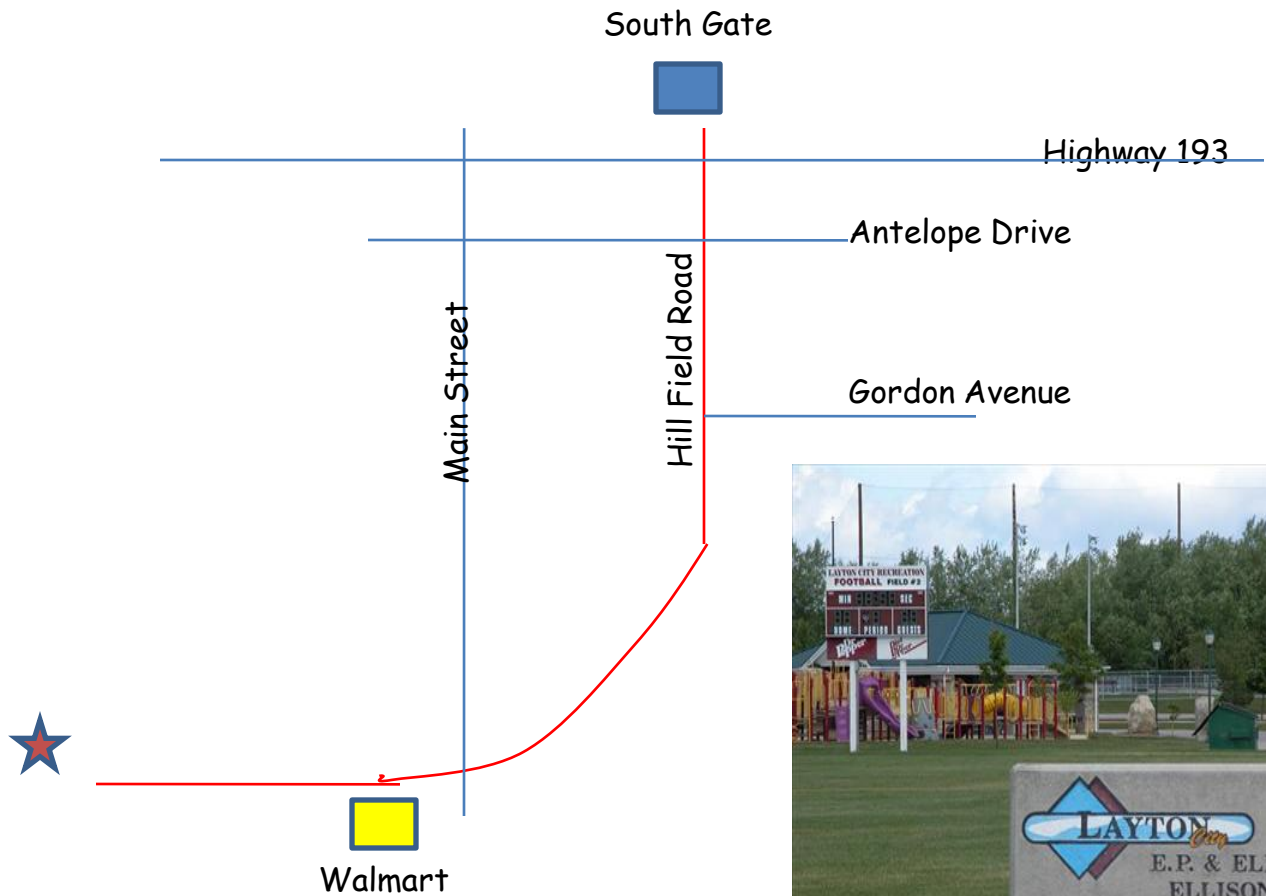
## 920 S. 1000 E., Clearfield



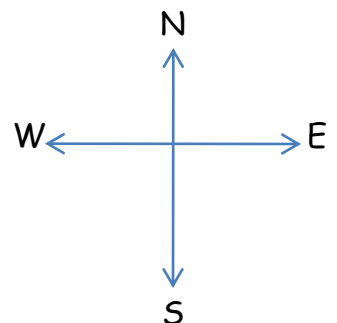
From South Gate:  
Turn right onto Highway 193  
Turn left onto 1000 East  
Park is located directly across the  
street from Clearfield High School

# Ellison Park

700 North 2200 West, Layton



Directions from South Gate:  
Go straight down Hill Field Rd  
You'll pass the Walmart, go  
over the train tracks- park is  
then eventually on your right

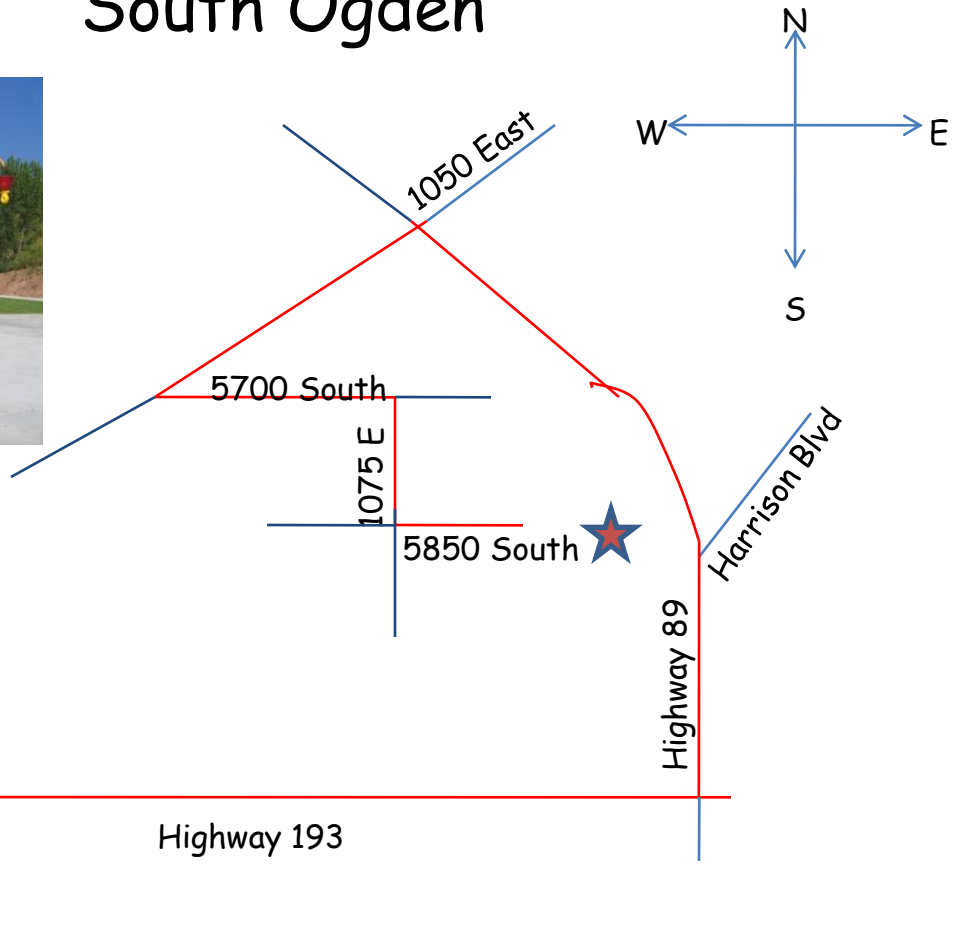


# South Ogden Nature Park

w/ Splash Pad

5874 S. Park Vista Drive (1175 East)

South Ogden



## Directions from South Gate:

Turn left out of South Gate onto Highway 193.

Turn left onto Highway 89 heading North toward Ogden. Turn left at light of 1050 East.

(Big Catholic church at the North side of intersection). Turn left at stop sign onto 5700 South.

Turn right onto 1075 East. Turn left onto 5850 South. Follow the road, pass the club parking lot. Splash pad is on the left.